

BULLETIN 2

DM 25
RAUEN

4.10.

DEUTSCHE MEISTERSCHAFT

German Championship / WRE



Table of content

Organization	3
General Information	3
Accommodation	4
Overview map	5
Arrival / Parking	5
Location	6
Terrain and map	7
Competition Center	8
Competition	9
Event program	11
Schema Start	11



Organization

Organizer	AG Orientierungssport / SV IHW Alex 78 e.V.
Event Director	Daniela Zschäckel, Anke Xylander, Annette Leonhardt
Controller	Michael Nietsch (TOLF Berlin)
Controller	Uwe Dresel (SV Klecken)
Homepage	https://dmlang2025.de
Contact	phone +49 160 85 89 763 email: dmlang@ihwalex78.de

General Information

Venue	On the side of the landmark „Markgrafensteine“ (close to the village Rauen) 52.31979, 14.03509
Date of competition	04. October 2025
Typ of competition	German Championship 2025 / FootO long
Classes	DE / HE, Runners must have an IOF-ID
Entry [closed]	For detailed information on entries (dates, fees, payment etc.) see Bulletin 1
Entry permits to Germany	For people who only need a valid identification document to enter the Federal Republic of Germany: EU citizens and nationals of Iceland, Liechtenstein, Norway, and Switzerland. All others please inform for specific rules for your country. https://www.auswaertiges-amt.de/de/service/ visa-und-aufenthalt

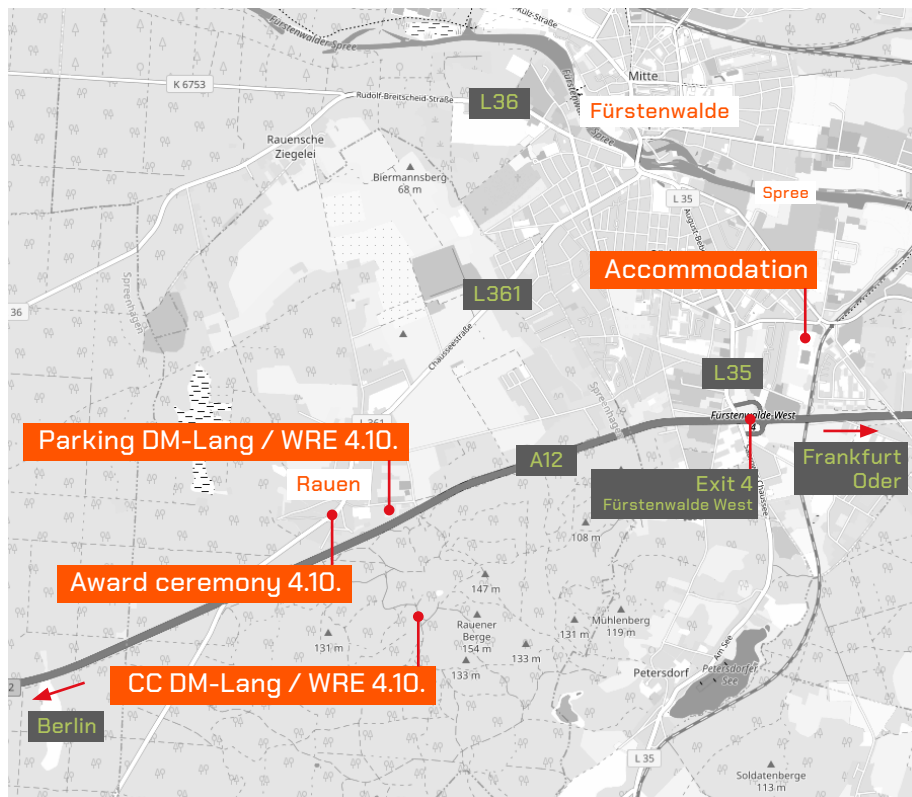


Accommodation

- Hard floor** Pneumant Sporthalle (gym)
Siegfried-Hirschmann-Str. 5, 15517 Fürstenwalde
52.340759, 14.083467
- Opening hours** Friday, 03.10.2025 from 6pm
Saturday, 04.10.2025 closed between
11am and 3pm
Sunday, 05.10.2025 closing at 9:30am
Entrance will be locked at night at 11pm
**Late arrivals please call 0179/9005241
for opening.**
- Car parking for
hard floor
accommodation
(Fürstenwalde)** In the parking lots of the neighboring school and
in the adjacent streets, especially along
Siegfried-Hirschmann-Str.
The entrance area of the gym must be kept
clear!



Overview map




Arrival / Parking

By car Via BAB 12 to exit Fürstenwalde West [4], take street Katschendorfer Straße to Rauen

By public transportation Every second hour from Berlin Central Station with regional train RE 1 to Fürstenwalde/Spree, then change to bus 435 to Rauen/Großer Stein, from there 1,8 km walk to CC, only via Schulstr. and parking area - follow the signs of the organizer

Car parking for CC In the village Rauen on a meadow
Please look for signs



Attention!
The way from the parking lot to the competition center leads through the competition area!
Please stay on!

to Fürstenwalde

L361

Parking DM-Lang 4.10. WRE

Bus stop „Großer Stein“

Rauen

Award ceremony 4.10.

A12

Berlin

1,5km

CC DM-Lang 4.10. WRE





Terrain and map

Description of terrain Elevation relief between 70 and 153 m above sea level. There are many finely cut structures, and the trail network can be described as dense and asymmetrical. Conditions range from very easy to run on to difficult due to ground vegetation and broken wood. The start is at the highest point on the map, so it's basically all "downhill". Long running clothes are recommended.

Embargoed area <https://o-sport.de/wettkaempfe/gelaendesperren/>

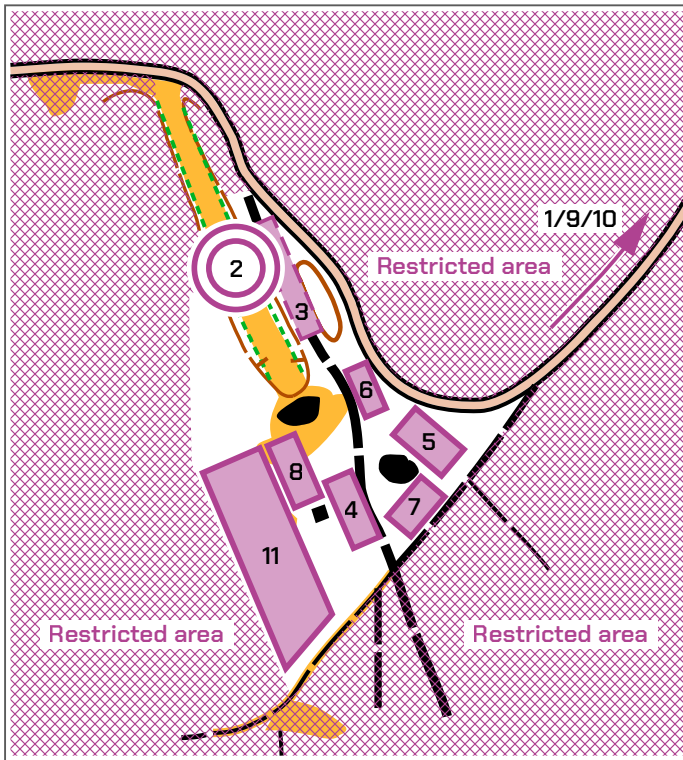
Map example Old map „Markgrafensteine“:
<https://dmlang2025.de/beispielkarte-markgrafensteine/>



Großer Markgrafenstein
The big stone before it was splitted in 1827



Competition Center



- 1 Start / Warm up-map
- 2 Finish
- 3 Spectators
- 4 Catering
- 5 First aid
- 6 Children's orienteering
- 7 Shop
- 8 Organization
- 9 Parking
- 10 Toilets
- 11 Club tents

GroßerMarkgrafenstein
(the former bigger one of the both stones)



Finish
View towards the last control





Competition

Competition format	Day-single-orienteeing
Classes	DE, HE [German Championship / WRE]
Map	„Markgrafensteine“ Scale 1:15000 Equidistance 5 m Status 06/2025 ISOM 2017-2 Format DinA4+ (30,5 x 21,5) Map laser print on waterproof paper. Not all rootstocks in the terrain are mapped; irrelevant rootstocks have been omitted for better readability of the map.
Punching system	Sport Ident [SIAC] also series 5/6/8/9/10/11 usable AIR modus will be used
Race number -bib	For DE and HE runners only Race number must be worn clearly visible on the chest. Race numbers will be issued to clubs together with the competition documents.
Distances	Distance between the competition center and the start: 600 m
Expected winning time	DE: 90 min / HE: 90 min
Training	Warm-up maps for categories DE and HE are available at the organization office
Start	First start at 10:30am The start symbol on the map is the beginning of orienteering. Distance between map distribution point and start of orienteeing: 125 m
Course	Control point setup: Light metal stand with flag and SI station
Control description	Pictograms are located on the map and are available at the competition center size: DE 5 x 15,5cm - 23 controls HE 5 x 18,5cm - 30 controls



Control verification Sport-Ident – SIAC is activated
SI chips (none SIAC) can be rented at the organization office.
For rental: fee of €5 and a deposit of €30
Readout of SI chips at the competition center straight after finish


Refreshment 3 refreshment points - marked on the map

Finish A marked route from the final checkpoint to the finish line.
If you drop out, please report at the finish or at the competition center.

Maximum running time 180 minuts

Start lists Will be published in → O-manager 01.10. (at latest) and printed at CC

Quick results → Liversult



→ LiveloX



Complaints As soon as possible writing to the organization office. The time limit is 15 min after the full results has been published

Jury Valerio Casanova, Rainer Wichmann, Jekaterina Zelenin



Event program

- Event schedule** 9 am to 3 pm: Organization office at the CC open
11 am to 3 pm: Hard floor accommodation closed
10:30 am: First start World Ranking Event
2:00 pm: Flower ceremony D21E/H21E
- Hygiene** Portable toilets are available at the CC
- Supply** Water at the finish area
For hygiene and environmental reasons, we would appreciate if you bring your own cups!
- Food at CC** Regional provider for drinks, snacks, cakes

Schema Start

